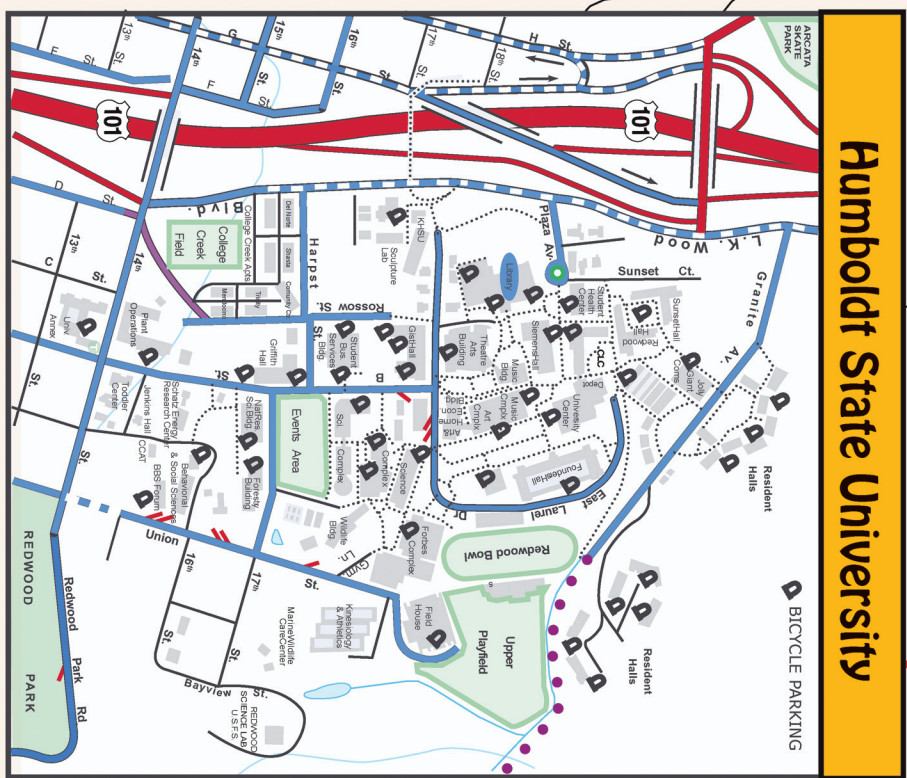
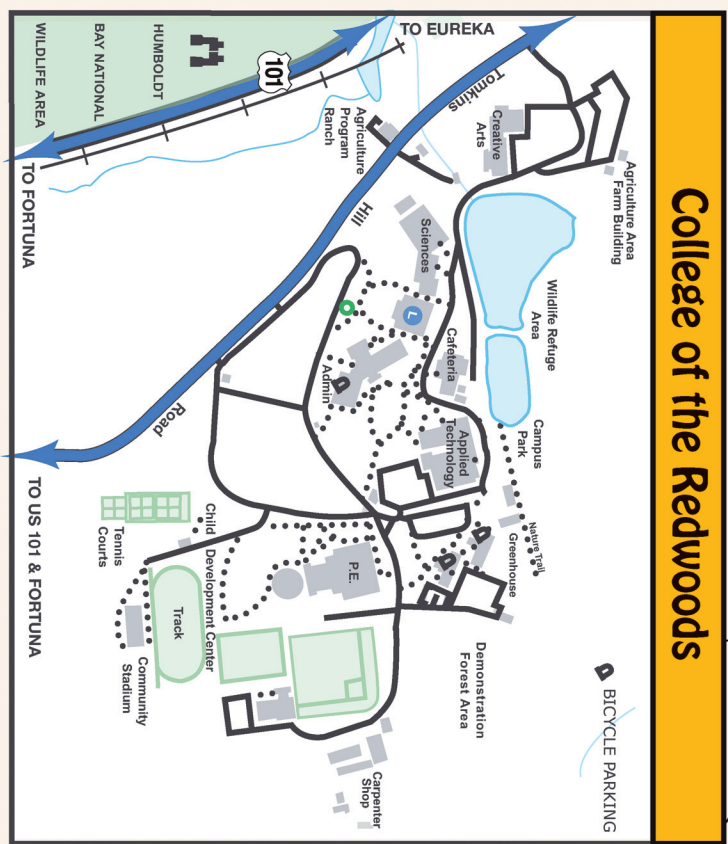
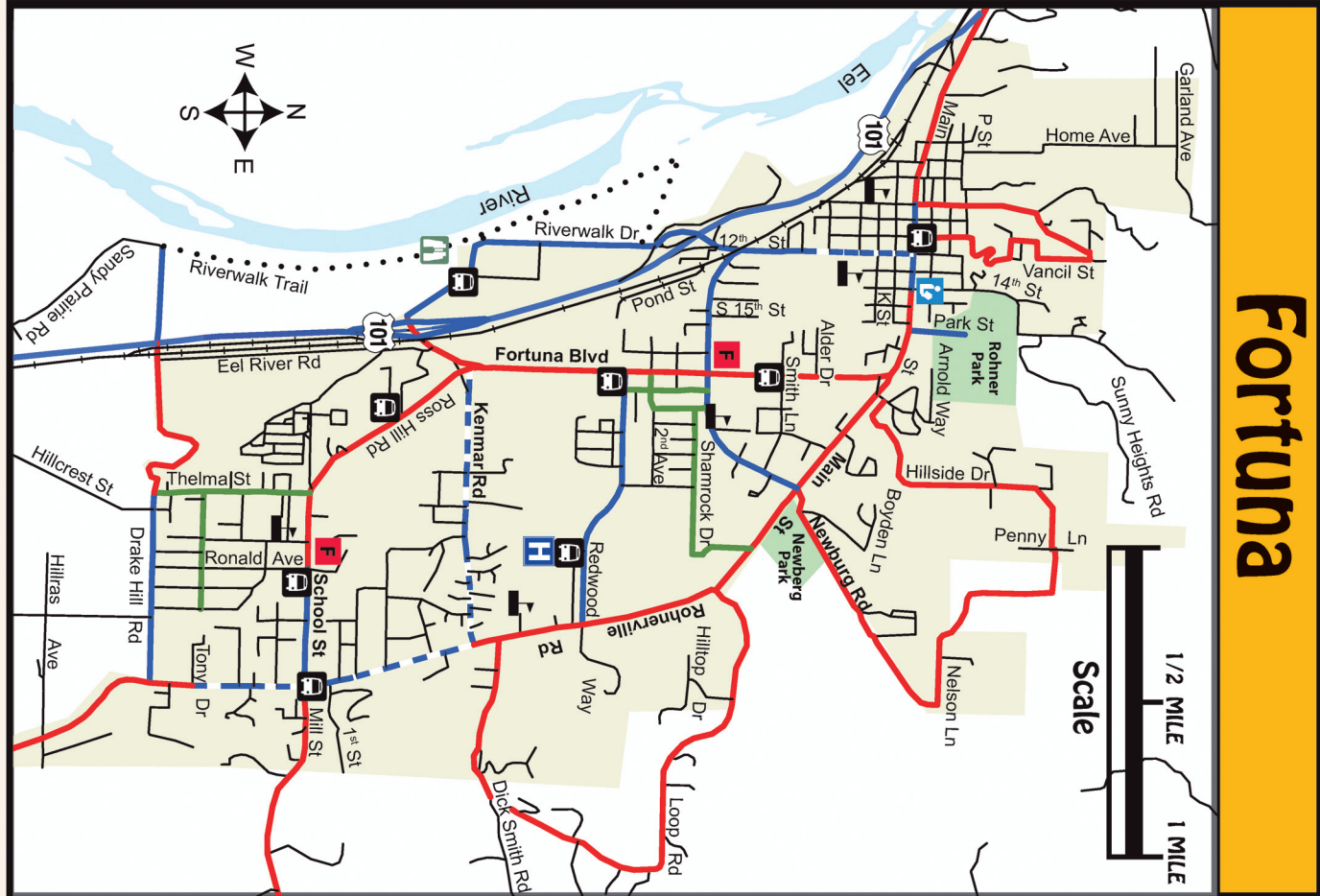
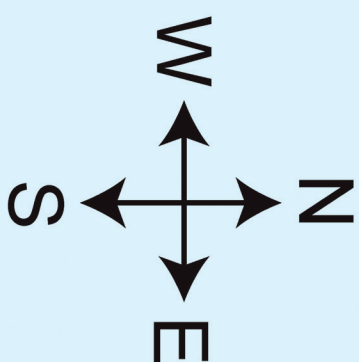
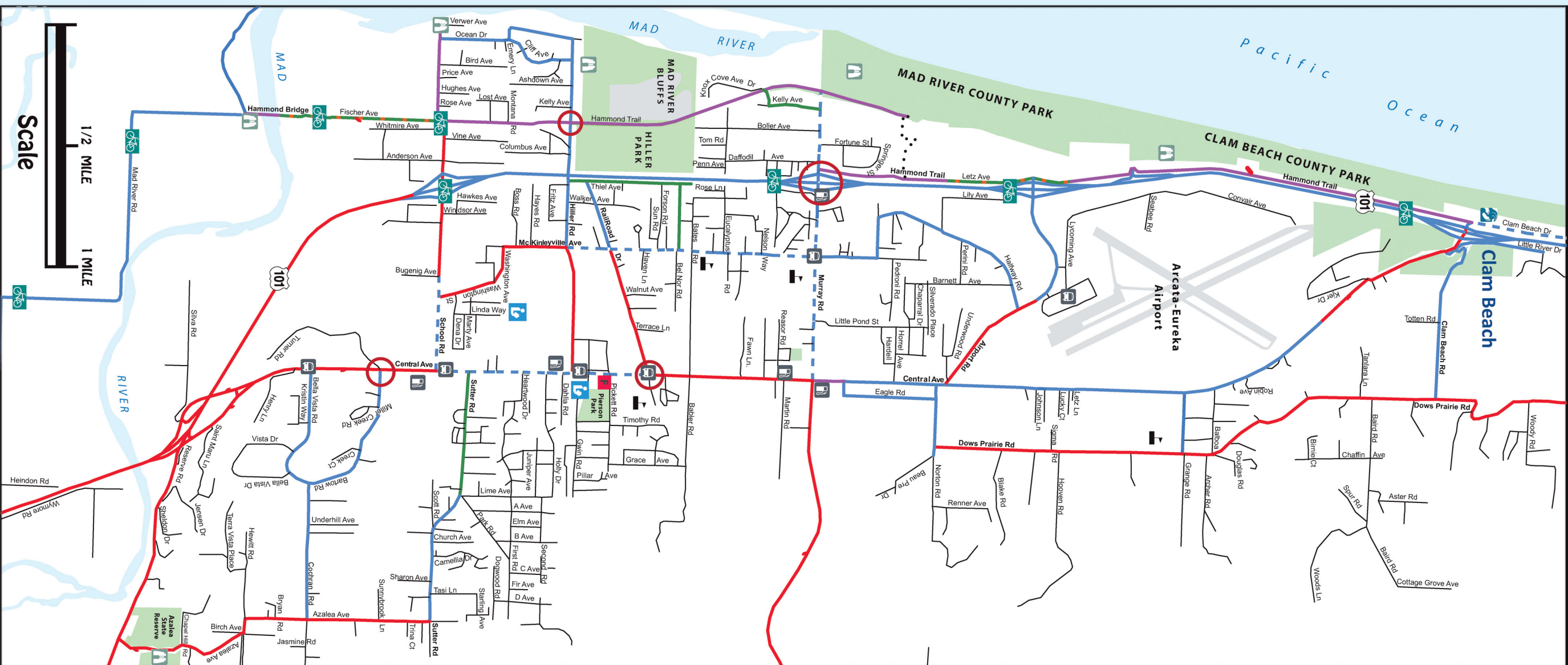


**McKinleville**



### HUMBOLDT BAY AREA Bike Map

**Bike Path/Class I**

A separate path for bicycles and/or other non-motorized users; commonly a paved surface.

**Family Friendly**

Generally appropriate for children on bicycles. Typically have wider shoulders, lower traffic volumes and speeds, easy topography, and good pavement conditions.

**Intermediate**

Appropriate for bicyclists with a range of skills and experience. May have a mix of pavement conditions, moderate to steep topography, and/or pavement conditions.

**Technical**

Due to narrow or non-existent shoulder, high traffic volume, steep topography, and/or pavement conditions, these facilities typically challenge skilled riders.

**Bike Compatible Trail**

**Difficult Intersections**

### Services and Points of Interest

	Bus Stop		Gas Station		School
	Library		Fire Station		Open Space/Parks
	Hospital		Coastal Access		Bike Shop
	Wildlife Viewing		Public Restrooms		Campgrounds
	Destinations Retail		City Limits		Boat Access
	Slope Indicators				

**Scale** 0 1/2 MILE 1 MILE

